




**Ōpōtiki District Plan**  
 5th January 2021  
 Map 11a

**Natural Form Reference**

-  Area Sensitive to Coastal Hazards
-  Ridgelines
-  Ecological Districts (ED)
-  Outstanding Natural Features and Landscapes
-  Goat Management Area
-  Ponding Area

**Heritage Trees**

-  Government
-  Opotiki District Council
-  Private

**Other Features**

-  District Boundary
-  State Highway
-  Roothing
-  Hydrology

GSP-514851

